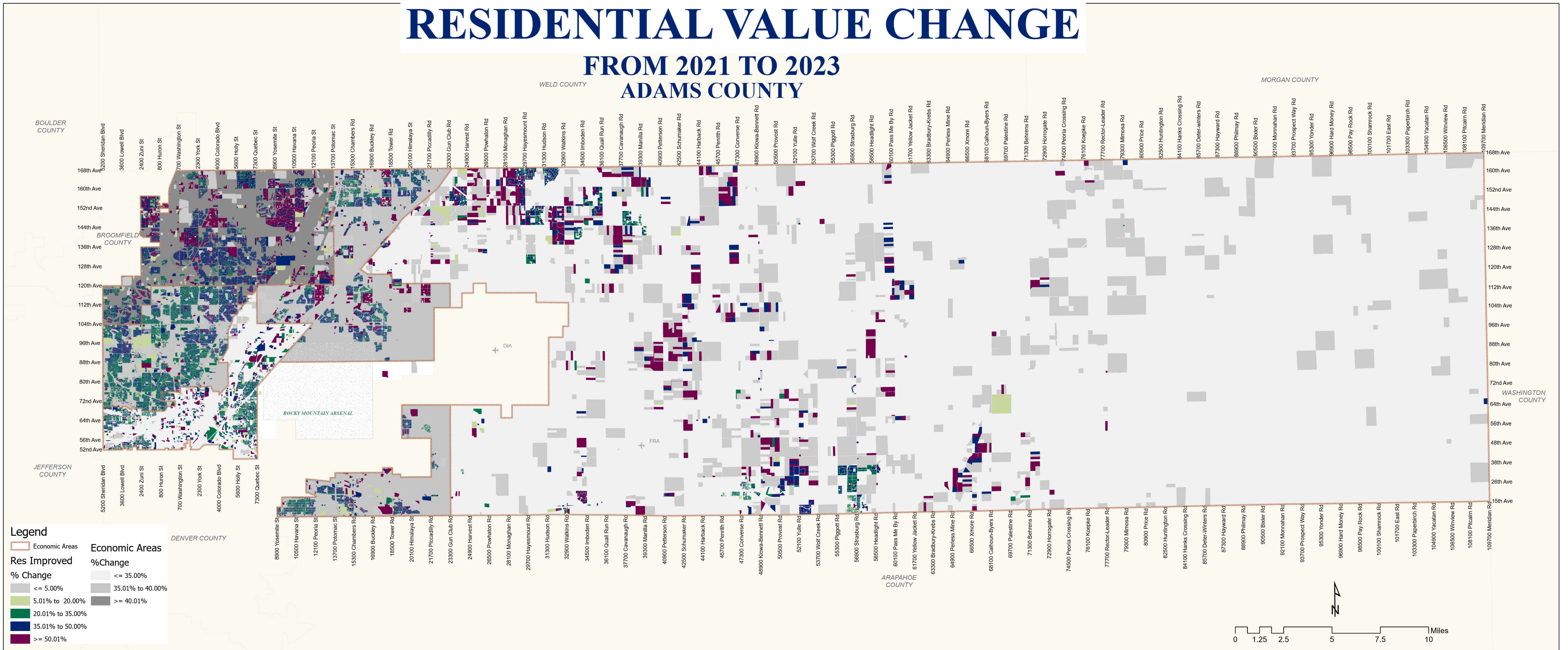


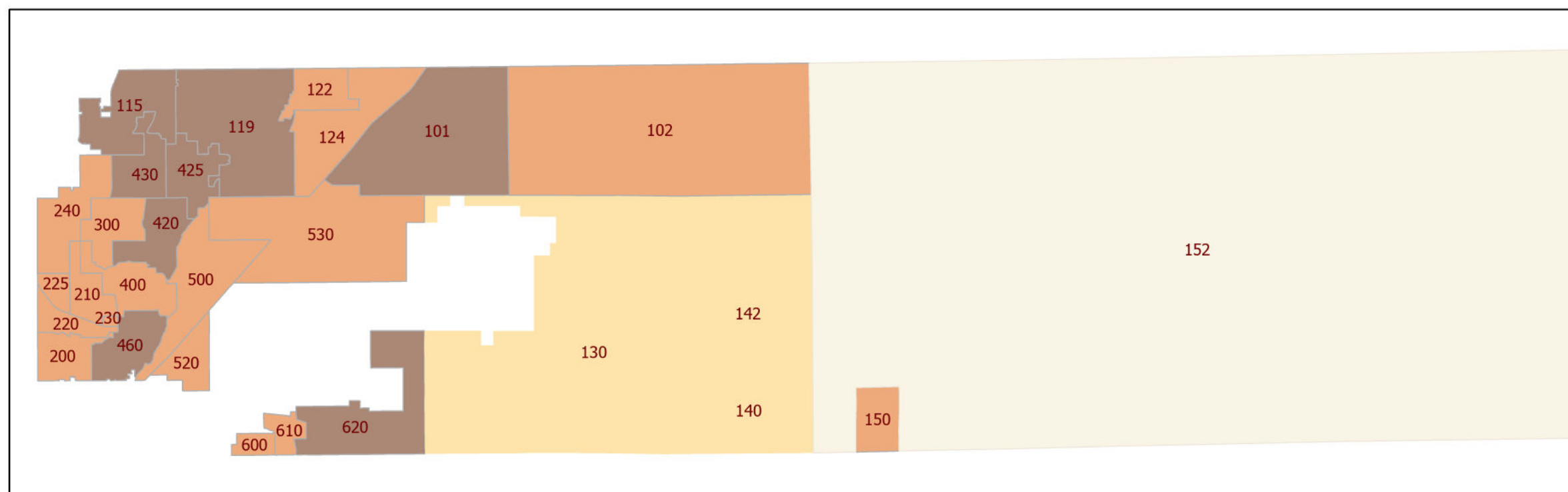
RESIDENTIAL VALUE CHANGE

FROM 2021 TO 2023

ADAMS COUNTY

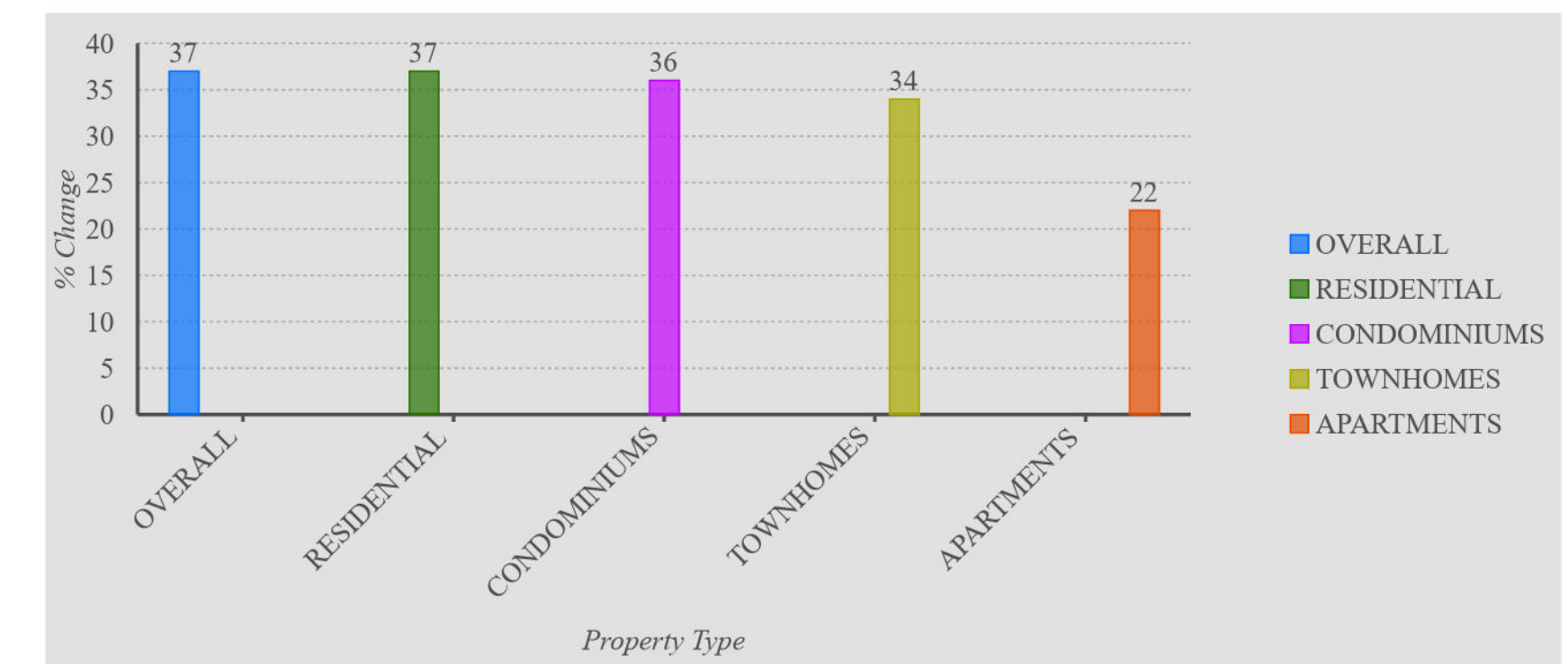


PERCENTAGE VALUE CHANGE BY RESIDENTIAL NEIGHBORHOODS



Nbhd Name	% Change
600 Aurora West	33.7075
610 Aurora Central	37.611
150 Town Of Strasburg	33.274
140 Town Of Bennett	27.629
200 Unincorporated Adams	33.798
620 Aurora East	40.265
230 Western Hills	34.847
520 Commerce City Southeast	30.945
460 Unincorporated Adams	40.31
500 Commerce City Central	34.074
400 Thornton South	32.79
210 Federal Heights	34.7725
240 Westminster North	39.9625
420 Thornton Central	41.585
130 Watkins	22.199
142 Rural Bennett	29.852
425 Thornton North E	42.969
115 North West Rural	45.708
119 West Brighton Rural	50.97
122 Brighton	35.0535
530 Commerce City North	37.403
102 East Brighton Rural	36.9745
152 Rural Strasburg	0.782
300 West Northglenn	31.5565
124 Brighton South Rural	37.329
220 Westminster South	32.109
225 Westminster Central	33.4285
101 East Brighton Rural	48.1505
430 Thornton North W	44.072

PERCENTAGE VALUE CHANGE BY PROPERTY TYPE



ADAMS COUNTY
COLORADO

KEN MUSSO - ASSESSOR
ASSESSOR'S OFFICE
ADAMS COUNTY, COLORADO

4430 S. Adams County Pkwy - 2nd Floor
Brighton, CO 80601
Phone: (720) 523-6038; Fax (720) 523-6037
Voice Response System (720) 523-6380
www.adcogov.org

Data Source:
Adams County Assessor; Adams County Government

Disclaimer:
This map is produced for cartographic representation only and may contain information that is no longer current. Adams County assumes no responsibility of any kind for use of this map.